

Historic Mile Markers: Albany Post Road

Updated 4/17/2017

List of Markers: New York County, NY

- [11 miles](#)
- [12 miles](#)

List of Markers: Westchester County, NY

- 19 miles
- 20 miles
- 26 miles
- 27 miles
- 28 miles
- 30? miles
- 35 miles
- 40 miles
- 43? miles
- 44 miles
- 45? miles
- 46 miles
- 47 miles
- 48 miles
- 49 miles
- 50 miles
- 51 miles

List of Markers: Putnam County, NY

- [52 miles](#)
- [53 miles](#)
- [54 miles](#)
- [55 miles](#)
- [56 miles](#)
- [57 miles](#)
- [58 miles](#)

List of Markers: Dutchess County, NY

- [66 miles](#)
- [69 miles](#)
- [71 miles](#)
- [77 miles](#)
- [80 miles](#)
- [82 miles](#)
- [83 miles](#)
- [84 miles](#)
- [85 miles](#)
- [86 miles](#)
- [87 miles](#)
- [88 miles](#)
- [89 miles](#)
- [90 miles](#)
- [91 miles](#)
- [92 miles](#)
- [93 miles](#)
- [95 miles](#)
- [96 miles](#)
- [97 miles](#)
- [98 miles](#)
- [99 miles](#)
- [100 miles](#)
- [101 miles](#)
- [102 miles](#)
- [103 miles](#)
- [104 miles](#)
- [107 miles](#)
- [108 miles](#)
- [109 miles](#)

List of Markers: Columbia County, NY

- Between 109 and 116 miles
- 116 miles
- 118 miles
- Between 118 and 134 miles
- 133 miles
- 134 miles
- 137? miles
- V miles from Hudson

List of Markers: Rensselaer County, NY

- 6 miles from Albany
- 4 miles from Albany

List of Markers: Other Locations

- New York Historical Society
 - 1 mile
 - 5 miles
 - 7 miles
 - 10 miles
 - 16 miles

New York County, New York

[{Back to Top}](#)

11 Miles from New York

- Miles: 11 miles from New York City.
- Location Description: In Roger Morris Park at the northeast side of the [Morris-Jumel Mansion](#) at Edgecombe Avenue and West 160th Street in Manhattan.
- History: None known.
- Latitude: ?????°
Longitude: ?????°
- Sources:
 - #1- My personal experience - default source unless otherwise noted
 - #2- Forgotten Queens Broadway and Isham Streets, Inwood ([link](#))
 - #3- <https://www.nycgovparks.org/parks/roger-morris-park/monuments/1031>



Photo from [this website](#), circa 2013.

12 Miles from New York

- Miles: 12 miles from New York City.
- Location Description: On the west side of Broadway, just north of Isham Street, in Isham Park, Manhattan.
- History: According Source #3/#4, “the stone originally stood at the 203rd Street corner; the present pitted appearance of the stone is attributable to a shotgun charge fired by a hunter who wished to empty his piece on the return from a hunt.” According to Source #3, “Marker #12 was originally placed on the Post Road (later Kingsbridge Road and later, Broadway) and where 190th Street is now, but when distances were recalibrated with 0 at City Hall, the stone was moved to about 203rd Street, where it was later abandoned. At some point in the early 20th Century, it was placed in the Isham Park wall.”
- Latitude: 40.868335° Longitude: -73.919122°
- Sources:
 - #1- My personal experience - default source unless otherwise noted
 - #2- Email from Mark Meretzky pointing it out to me on Google Maps at [this link](#)
 - #3- Forgotten Queens Broadway and Isham Streets, Inwood ([link](#))
 - #4- MyInwood website ([link](#))



Photo from [this website](#), circa 2013.



Photo from [this website](#), circa 2013.



Photo from [this website](#), circa 1912.

Westchester County, New York

[{Back to Top}](#)

19 Miles from New York

- Miles: 19 miles from New York City.
- Location Description: On the west side of Broadway in Yonkers, NY at the intersection with Constant Street. Across from house #700.
- History: According to source #2, the marker was moved here in 1954 by the Yonkers Historical Society from a spot three block south.
- Latitude: 40.9585434°
Longitude: -73.88829555°
- Sources:
#1- My personal experience - default source unless otherwise noted
#2- "[Post Roads, Turnpike Roads and Milestones, Part Two](#)" by Richard M. Lederer, Jr., *The Westchester Historian*, vol. 64, #1 (1988)



View of the marker.
Photographed February 2012.



View to the west. Photographed February 2012.



View to the south. Photographed February 2012.



View to the north. Photographed February 2012.

20 Miles from New York

- Miles: 20 miles from New York City.
- Location Description: On the west side of North Broadway/US Route 9 in Yonkers/Hastings-On-Hudson between Odell Terrace (175 yd) and Executive Blvd (250 yd). In front of Alder Manor/Foxfire School.
- History: According to Source #3, it is not located in its original position. In 1988 the stone was legible and the nearby school was called Elizabeth Seton College.
- Latitude: 40° 58.293'
Longitude: -73° 53.022'
- Sources:
#1- My personal experience - default source unless otherwise noted
#2- [Hudson Valley Ruins - Albany Post Road Milestones of Westchester County by Rob Yasinsac](#)
#3- ["Post Roads, Turnpike Roads and Milestones, Part Two"](#) by Richard M. Lederer, Jr., *The Westchester Historian*, vol. 64, #1 (1988)



View to the west.
Photographed May
2011.



View to the north.
Photographed May
2011.

View to the west.
Photographed
May 2011.



26 Miles from New York

- Miles: 26 miles from New York City.
- Location Description: On the west side of Hudson Road West in East Irvington/Ardsley-on-Hudson, NY between Bertha Place (75 yd) and Hudson Road East (20 yd). On the lawn of Mercy College.
- History: According to Source #3, the milestone became protected in 1977 when Broadway was widened for a new entrance to the college. Also, the stone is located approximately 3.5 miles south of where it would be expected to be found.
- Latitude: 41° 01.389'
Longitude: -73° 52.162'
- Sources:
#1- My personal experience - default source unless otherwise noted
#2- [Hudson Valley Ruins - Albany Post Road Milestones of Westchester County by Rob Yasinsac](#)
#3- ["Post Roads, Turnpike Roads and Milestones, Part Two"](#) by Richard M. Lederer, Jr., *The Westchester Historian*, vol. 64, #1 (1988)



View to the west. Photographed May 2011.



View to the west. Photographed May 2011.



View to the southwest. Photographed May 2011.

27 Miles from New York

- Miles: 27 miles from New York City (only the "7" is now legible).
- Location Description: On the west side of South Broadway/US Route 9 in Irvington, NY between Harriman Road (60 yd) and Sycamore Lane (175 yd). Deeply set in a wall just north of Station Road.
- History: According to Source #3, this milestone is located approximately 3.5 miles south of where it would be expected to be found.
- Latitude: 41° 02.172'
Longitude: -73° 51.913'
- Sources:
 - #1- My personal experience - default source unless otherwise noted
 - #2- [Hudson Valley Ruins - Albany Post Road Milestones of Westchester County by Rob Yasinsac](#)
 - #3- ["Post Roads, Turnpike Roads and Milestones, Part Two"](#) by Richard M. Lederer, Jr., *The Westchester Historian*, vol. 64, #1 (1988)



View to the west. Photographed May 2011.



View to the north. Photographed May 2011.



View to the west.
Stone is in center
of photo.
Photographed
May 2011.

28 Miles from New York

- Miles: 28 miles from New York City.
- Location Description: On the east side of North Broadway/US Route 9 in Sleepy Hollow, NY between Pierson Avenue (30 yd) and Devries Avenue (60 yd). In front of the Old Dutch Church.
- History: According to source #2, "It is believed that this stone was originally located on Broadway in Tarrytown, just north of Sunnyside Lane. Likely moved to Sleepy Hollow by Ambrose C. Kingsland". According to Source #3, the stone is near where it would be expected to be found based on the path of the post road. The "28" at the bottom of the stone appears to have been added at a later date.
- Latitude: 41° 05.394'
Longitude: -73° 51.723'
- Sources:
 - #1- My personal experience - default source unless otherwise noted
 - #2- [*Hudson Valley Ruins - Albany Post Road Milestones of Westchester County by Rob Yasinsac*](#)
 - #3- [*"Post Roads, Turnpike Roads and Milestones, Part Two" by Richard M. Lederer, Jr., The Westchester Historian, vol. 64, #1 \(1988\)*](#)



View to the east.
Photographed May
2011.



View to the east.
Photographed May
2011.



View to the
northeast.
Photographed
May 2011.

30(?) Miles from New York

- Miles: 30(?) Miles from New York City
- Location Description: On the west side of Albany Post Road/US Route 9 in Mount Pleasant/Briarcliff Manor, NY between North Broadway (950 yd) and Rockwood Road (7 yd). In the wall at the northern entrance of the former Rockwood Hall, which, as of 2011, is a New York Life building.
- History: According to Source #3, the wall in which the stone is embedded was formerly operated as an I.B.M. building and also William Rockefeller's Rockwood Hall. Even in 1988, the stone was illegible, but it is presumed to be the 30th.
- Latitude: 41° 07.075'
Longitude: -73° 51.627'
- Sources:
 - #1- My personal experience - default source unless otherwise noted
 - #2- [Hudson Valley Ruins - Albany Post Road Milestones of Westchester County by Rob Yasinsac](#)
 - #3- ["Post Roads, Turnpike Roads and Milestones, Part Two"](#) by Richard M. Lederer, Jr., *The Westchester Historian*, vol. 64, #1 (1988)



View to the west. Photographed May 2011.



View to the northwest. Photographed May 2011.



View to the south.
Photographed
May 2011.

35 Miles from New York

- Miles: 35 miles from New York City.
- Location Description: On the west side of South Highland Avenue/Route 9 on Nelson Park property across from Sparta Green Apartments.
- History: None known.
- Latitude: 41° 09.179'
Longitude: -73° 51.580'
- Sources:
#1- My personal experience - default source unless otherwise noted
#2- [*Hudson Valley Ruins - Albany Post Road Milestones of Westchester County by Rob Yasinsac*](#)



View to the west. Photographed May 2011.



View to the northwest. Photographed May 2011.



View to the north. Stone is located just north of the tree in the background. Photographed May 2011.

40 Miles from New York

- Miles: 40 Miles from New York City
- Location Description: Located on the east side of the road running through the Van Cortlandt Manor estate in Croton-on-Hudson, NY, along the west side of the Croton River. Just north of two buildings on the property.
- History: According to a plaque on the stone, it was restored by the Vancortlandt Chapter Daughters of the Revolution in 1909. According to Source #2, the stone was formerly located on the Old Post Road near the Bethel Methodist Church, near the Van Cortlandt Manor House but was moved to the Croton-on-Hudson Historical Society by 1988; however now it is on the Manor grounds.
- Latitude: N 41° 11' 35"
Longitude: W 73° 52' 27"
- Sources:
#1- My personal experience - default source unless otherwise noted
#2- "[Post Roads, Turnpike Roads and Milestones, Part Two](#)" by Richard M. Lederer, Jr., *The Westchester Historian*, vol. 64, #1 (1988)



View of the marker (north). Photographed December 2011.



View to the south. Photographed December 2011.



View to the east.
Photographed
December 2011.

42 Miles from New York

- Miles: 42 Miles from New York City
- Location Description: Located on the east side of Albany Post Road/Highway 9A in Crugers, NY between Arrowcrest Drive (300 yd) and Scenic Drive West (300 yd). It is at the driveway entrance to the Saw Mill River Audubon Brinton Brook Sanctuary (#1339 Albany Post Rd). Across from the Stonecrest estate (#1330).
- History: According to locals, the stone was originally located in an estate wall across the street, but was moved because water was damaging it. According to Source #2, in 1988 the stone was clearly marked.
- Latitude: N 41° 13' 11"
Longitude: W 73° 54' 37"
- Sources:
#1- My personal experience - default source unless otherwise noted
#2- "[Post Roads, Turnpike Roads and Milestones, Part Two](#)" by Richard M. Lederer, Jr., *The Westchester Historian*, vol. 64, #1 (1988)



View of the marker (east). Photographed December 2011.



Close-up view of the back of the marker (west). Photographed December 2011.



View of the marker (east). Photographed December 2011.

43(?) Miles from New York

- Miles: 43? Miles from New York City
- Location Description: Located in Crugers, NY on the west side of Route 9A at the on-ramp to Route 9 (just north of the ramp).
- History: According to a plaque on the stone, it was restored by the Vancortlandt Chapter Daughters of the Revolution in 1909. According to Source #2, in 1988, #43 was missing, and while currently the mileage is illegible, it makes sense to be #43.
- Latitude: N 41° 13' 52"
Longitude: W 73° 54' 44"
- Sources:
#1- My personal experience - default source unless otherwise noted
#2- "[Post Roads, Turnpike Roads and Milestones, Part Two](#)" by Richard M. Lederer, Jr., *The Westchester Historian*, vol. 64, #1 (1988)



View of the marker (west). Photographed December 2011.



View to the south. Photographed December 2011.



Close-up view of the marker. Photographed Dec. 2011.



View to the northwest. Photographed December 2011.

44 Miles from New York

- Miles: 44 Miles from New York City
- Location Description: On the west side Albany Post Road/Route 9A in Montrose, NY approximately 1/4 mile south of the entrance to the VA Hospital. Across from #2079 Albany Post Road.
- History: According to Source #2: "The forty-fourth is almost a quarter of a mile north of where it should be, and Stephen D. Horton, County Sheriff, explained why in the Nov. 21, 1908 Highland Democrat. 'The 44th milestone was originally half way up the Jane Dyckman hill, but now is at the top of the hill. The reason for this change was this: When I was a young man a gentleman in Peekskill had a horse that he wanted to sell, and a New York man agreed to buy him and pay what was called then quite a fancy price if the horse could trot a mile in three minutes. The only spot which could be found which was level enough was that place. The owner of the horse was so afraid he would not trot in three minutes that he moved the milestone to the top of the hill. He sold the horse and got the money.'"
- Latitude: N 41° 14' 31"
Longitude: W 73° 55' 29"
- Sources:
#1- My personal experience (circa 2012) - default source unless otherwise noted
#2- "[Post Roads, Turnpike Roads and Milestones, Part Two](#)" by Richard M. Lederer, Jr., *The Westchester Historian*, vol. 64, #1 (1988)



Photographed January 2012.



View to the north. Photographed January 2012. The area was under construction at the time and luckily the workers were keeping care to not damage the marker.

45(?) Miles from New York

- Miles: 45? miles from New York City
- Location Description: On the west side of Albany Post Road/Hwy 9A in Buchanan, NY between Old Trolley Road (150 yd) and Seward Street (175 yd). In front of Hendrick High School.
- History: According to a plaque on the stone, it was restored by the Vancortlandt Chapter Daughters of the Revolution in 1909. The stone is assumed to be #45 in Source #2.
- Latitude: 41° 15.306'
Longitude: -73° 56.004'
- Sources:
#1- My personal experience (circa 2008-2011) - default source unless otherwise noted
#2- "[Post Roads, Turnpike Roads and Milestones, Part Two](#)" by Richard M. Lederer, Jr., *The Westchester Historian*, vol. 64, #1 (1988)



View to the west. Photographed October 2010.



View to the east of the back of the stone. Photographed October 2010.



View to of the plaque. Photographed October 2010.

46 Miles from New York

- Miles: 46 miles from New York City (less than 47).
- Location Description: On the (west?) side of Albany Post Road/Hwy 9A in Buchanan, NY, 275 yards from Bleakley Avenue. Just inside the Buchanan Village line, at the base of an overpass.
- History: According to a plaque on the stone, it was restored by the Vancortlandt Chapter Daughters of the Revolution in 1909. According to Source #2, the stone was barely legible in 1988.
- Latitude: 41° 16.065'
Longitude: -73° 56.170'
- Sources:
#1- My personal experience (circa 2008-2011) - default source unless otherwise noted
#2- "[Post Roads, Turnpike Roads and Milestones, Part Two](#)" by Richard M. Lederer, Jr., *The Westchester Historian*, vol. 64, #1 (1988)



View to the west (?). Photographed October 2010.




View to the south (?). Base of overpass in view. Photographed October 2010.



View to of the plaque. Photographed October 2010.

47 Miles from New York

- Miles: 47 miles from New York City.
- Location Description: On the west side of South Street in Peekskill, NY between Bay Street (30 yd) and Franklin Street (100 yd). In wall in front of the former Franciscan Sisters property, now Riverbend Condominiums.
- History: According to a plaque on the stone, it was restored by the Vancortlandt Chapter Daughters of the Revolution in 19__ (unreadable at the end, but possibly 1909). According to Source #3, the stone is likely a replica or was recut.
- Latitude: 41° 16.905'
Longitude: -73° 55.897'
- Sources:
 - #1- My personal experience (circa 2008-2011) - default source unless otherwise noted
 - #2- [Hudson Valley Ruins - Albany Post Road Milestones of Westchester County by Rob Yasinsac](#)
 - #3- ["Post Roads, Turnpike Roads and Milestones, Part Two"](#) by Richard M. Lederer, Jr., *The Westchester Historian*, vol. 64, #1 (1988)



View to the west. Photographed May 2011.



View to the west. Photographed May 2011.



View to the west of the plaque. Photographed May 2011.

48 Miles from New York

- Miles: 48 Miles from New York City
- Location Description: Located on South Street at the intersection with South Division Street in downtown Peekskill. It is on the sidewalk. In 2011, it was in front of the Arthur Weeks Jewelry storefront.
- History: According to a plaque on the stone, it was restored by the Vancortlandt Chapter Daughters of the Revolution in 1908. According to Source #2, this stone is likely a replica.
- Latitude: N 41° 17' 24"
Longitude: W 73° 55' 14"
- Sources:
#1- My personal experience (circa 2011) - default source unless otherwise noted
#2- "[Post Roads, Turnpike Roads and Milestones, Part Two](#)" by Richard M. Lederer, Jr., *The Westchester Historian*, vol. 64, #1 (1988)



View of the marker (north).
Photographed December 2011.



View of the marker (north). Photographed Dec 2011.



View to the east.
Photographed
December 2011.

49 Miles from New York

- Miles: 49 Miles from New York City
- Location Description: On the west side of North Division Street in Peekskill, NY between Lockwood Drive (10 yds) and Parkway Place (175 yds), at the sign for The Hat Factory, approximately 200 yards north of the intersection with the Bear Mountain State Parkway.
- History: According to Source #2, the marker is not in its original location. According to the plaque on the marker, it was restored by the Vancortlandt Chapter Daughters of the Revolution in 1909.
- Latitude: N 41° 18' 13" Longitude: W 73° 54' 55"
- Sources:
#1- My personal experience (circa 2012) - default source unless otherwise noted
#2- "[Post Roads, Turnpike Roads and Milestones, Part Two](#)" by Richard M. Lederer, Jr., *The Westchester Historian*, vol. 64, #1 (1988)



View of the marker. Photographed January 2012.



Closeup of the marker. Photographed Jan 2012.



View towards the south. Photographed Jan 2012.



View to the north. Photographed January 2012.

50 Miles from New York

- Miles: 50 Miles from New York City
- Location Description: Located between Donnelly Place and Oregon Road at the intersection with Gallows Hill Road in Cortlandt (Van Cortlandtville), NY.
- History: According to a plaque on the stone, it was restored by the Vancortlandt Chapter Daughters of the Revolution in 1908. According to Source #2, this stone is likely a replica or was recut because it has a different type face. The scoring on the bottom of the stone was also present in 1988.
- Latitude: N 41° 18' 46" Longitude: W 73° 54' 11"
- Sources:
 - #1- My personal experience (circa 2011) - default source unless otherwise noted
 - #2- "[Post Roads, Turnpike Roads and Milestones, Part Two](#)" by Richard M. Lederer, Jr., *The Westchester Historian*, vol. 64, #1 (1988)



View of the marker (to the northwest).



Closeup view of the marker. Photographed Dec 2011.



View to the west. Photographed December 2011.



View to the north. Photographed Dec 2011.

51 Miles from New York

- Miles: 51 Miles from New York City
- Location Description: Located on the west side of Gallows Hill Road in Cortlandt, NY between houses 115 and 110 Gallows Hill Road. Between Croft Lane (275 yards) and Hillcrest Avenue (125 yards).
- History: According to a plaque on the stone, it was restored by the Vancortlandt Chapter Daughters of the Revolution in 1909.
- Latitude: N 41° 19' 36" Longitude: W 73° 54' 15"
- Sources:
#1- My personal experience (circa 2011) - default source unless otherwise noted
#2- "[Post Roads, Turnpike Roads and Milestones, Part Two](#)" by Richard M. Lederer, Jr., *The Westchester Historian*, vol. 64, #1 (1988)



View of the marker (view to the west).
Photographed December 2011.



Closeup view of the marker. Photographed Dec 2011.



View to the north. Photographed December 2011.



View to the south. Photographed Dec 2011.

Putnam County, New York

[{Back to Top}](#)

52 Miles from New York

- Miles: 52 miles to New York City.
- Location Description: On the west side of County Route 13 (Sprout Brook Road) in Garrison, NY. Just south of the intersection with Old Albany Post Road.
- History: According to a plaque on the stone, it was restored by the Putnam County Historical Society in 1981.
- Latitude: 41.34095
Longitude: -73.904028
- Sources:
#1- My personal experience (circa 2008-2011) - default source unless otherwise noted
#2- [Who Erected Milestones on the Old Albany Post Road in Philipstown and When? - \(map\)](#)



View to the west. Photographed June 2010.



View to the north. Photographed June 2010.



View to the south. Photographed June 2010.

53 Miles from New York

- Miles: 53 miles to New York City.
- Location Description: On the west side of Old Albany Post Road in Garrison, NY. Near a "private preserve". Between Dancing Rock Road (275 yd) and Adrienne Lane (350 yd).
- History: According to a plaque on the stone, it was restored by the Old Road Society of Philipstown in 1990.
- Latitude: 41.353023
Longitude: -73.905214
- Sources:
#1- My personal experience (circa 2008-2011) - default source unless otherwise noted
#2- [Who Erected Milestones on the Old Albany Post Road in Philipstown and When? - \(map\)](#)



View to the west. Photographed June 2010.



View to the north. Photographed June 2010.



View to the south. Photographed June 2010.

54 Miles from New York

- Miles: 54 miles to New York City.
- Location Description: On the west side of Old Albany Post Road in Garrison, NY. Next to two utility poles. Between Old Farm Lane (200 yd) and Indian Lake Road (400 yd).
- History: According to a plaque on the stone, it was restored by the Old Road Society of Philipstown in 1990.
- Latitude: 41.366531
Longitude: -73.900601
- Sources:
#1- My personal experience (circa 2008-2011) - default source unless otherwise noted
#2- [Who Erected Milestones on the Old Albany Post Road in Philipstown and When? - \(map\)](#)



View to the west. Photographed June 2010.



View to the north. Photographed June 2010.



View to the south. Photographed June 2010.

55 Miles from New York

- Miles: 55 miles to New York City.
- Location Description: On the west side of Old Albany Post Road in Garrison, NY between Canopus Hill Road (700 yd) and Chapman Road (100 yd).
- History: According to a plaque on the stone, it was restored by the Old Road Society of Philipstown in 1990.
- Latitude: 41.379929
Longitude: -73.895874
- Sources:
#1- My personal experience (circa 2008-2011) - default source unless otherwise noted
#2- [Who Erected Milestones on the Old Albany Post Road in Philipstown and When? - \(map\)](#)



View to the west. Photographed June 2010.



View to the north. Photographed June 2010.



View to the south. Photographed June 2010.

56 Miles from New York

- Miles: 56 miles to New York City.
- Location Description: On the west side of Old Albany Post Road in Garrison, NY. Just north of 784 Old Albany Post Road. Between Philipse Brook Road (300 yd) and Cutler Lane (150 yd).
- History: According to a plaque on the stone, it was restored by the Putnam County Historical Society in 1981.
- Latitude: 41.392542
Longitude: -73.900323
- Sources:
#1- My personal experience (circa 2008-2011) - default source unless otherwise noted
#2- [Who Erected Milestones on the Old Albany Post Road in Philipstown and When? - \(map\)](#)



View to the west. Photographed June 2010.



View to the north. Photographed June 2010.



View to the south. Photographed June 2010.

57 Miles from New York

- Miles: 57 miles to New York City.
- Location Description: On the west side of Old Albany Post Road in Garrison, NY. Near 1000 Old Albany Post Road. Between South Highland Road (1,250 yd) and Indian Brook Road (950 yd).
- History: According to a plaque on the stone, it was restored by the Old Road Society of Philipstown in 1990.
- Latitude: 41.406445
Longitude: -73.905289
- Sources:
#1- My personal experience (circa 2008-2011) - default source unless otherwise noted
#2- [Who Erected Milestones on the Old Albany Post Road in Philipstown and When? - \(map\)](#)



View to the west. Photographed June 2010.



View to the north. Photographed June 2010.



View to the south. Photographed June 2010.

58 Miles from New York

- Miles: 58 miles to New York City.
- Location Description: On the west side of Old Albany Post Road in Garrison, NY. Just north of Sunny Acres Drive and 125 yards from Aras Ridge. Very low in the ground.
- History: According to a plaque on the stone, it was restored by the Putnam County Historical Society in 1981.
- Latitude: 41.416699
Longitude: -73.911885
- Sources:
#1- My personal experience (circa 2008-2011) - default source unless otherwise noted
#2- [Who Erected Milestones on the Old Albany Post Road in Philipstown and When? - \(map\)](#)



View to the west. Photographed June 2010.



View to the north. Photographed June 2010.



View to the south. Photographed June 2010.

Dutchess County, New York

[{Back to Top}](#)

66 Miles from New York

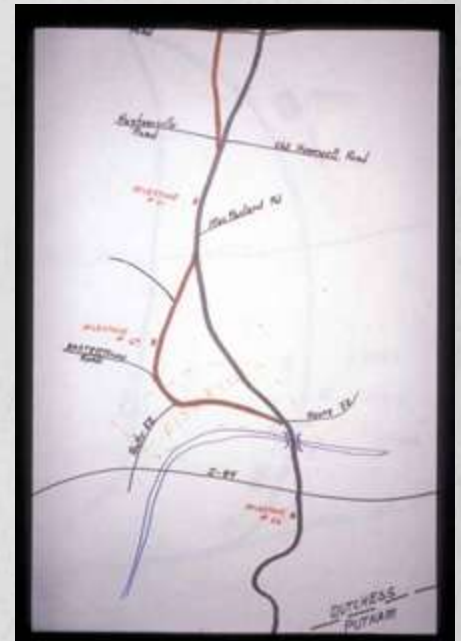
- Miles: While the text on the stone has eroded away with time, according to Source #2, this mile marker marks 66 miles to New York City.
- Location Description: On the west side of US Route 9 in front of Home Depot and Citizens Bank in Fishkill (Dutchess Mall), just south of I-84.
- History: Originally located south of the Dutchess Mall, but moved after the construction of the Mall (Source #2). According to Source #3, the 66 mile marker was "discovered in the Albany Post Road, Town of Fishkill, opposite Moog Farm."
- Latitude: 41.518925 Longitude: -73.890315
- Sources:
 - #1- My personal experience (circa 2008-2011) - default source unless otherwise noted
 - #2- [Marist College Archives & Special Collections - The Milestones of Dutchess County](#) (circa 1980s information)
 - #3- April 30, 1960 article in the Poughkeepsie New Yorker titled "Historical Society Elects 5 Trustees"



View to the west.
Photographed April 2009.

Sketch describing location of milestone #66, drawn circa 1980s. Current Route 9 is in black, while the original course of the road is in red. This marker is towards the bottom of the map.

Source: #2



6. This map, which shows the Route 9 detour of Fishkill Village, illustrates how Route 9 and Albany Post Road diverge.



View to the north. Photographed April 2009.



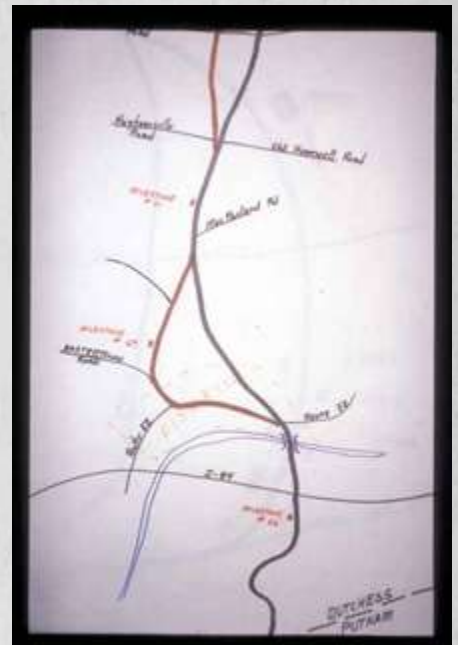
View to the south. Photographed April 2009.

69 Miles from New York

- Miles: While the text on the stone has eroded away with time, according to Source #2, this mile marker marks 69 miles to New York City.
- Location Description: In front of the Hebrew Alliance Cemetery on the west side of Osborn Hill Road, Fishkill, NY, between Van Voorhis Dr (~150 yd) and Ducan Pl (~450 yd).
- History: None known.
- Latitude: 41.541978 Longitude: -73.913912
- Sources:
 #1- My personal experience (circa 2008-2011) - default source unless otherwise noted
 #2- [Marist College Archives & Special Collections - The Milestones of Dutchess County](#) (circa 1980s information)



View to the west of the front of the stone.
 Photographed June 2011.



6. This map, which shows the Route 9 detour of Fishkill Village, illustrates how Route 9 and Albany Post Road diverge.

Sketch describing location of milestone #66, drawn circa 1980s. Current Route 9 is in black, while the original course of the road is in red. This marker is in the center of the map.
 Source: #2



View to the north along Osborn Hill Road.
 Photographed June 2011.



View to the south along Osborn Hill Road. Photographed June 2011.

Wider view to the west. Cemetery behind stone. Photographed June 2011.



69 Miles from New York (continued)



Engraving at bottom of marker on the front. Photographed September 2014.



Inscription in concrete at base of marker. Apparently "FHS". Photographed September 2014.

71 Miles from New York

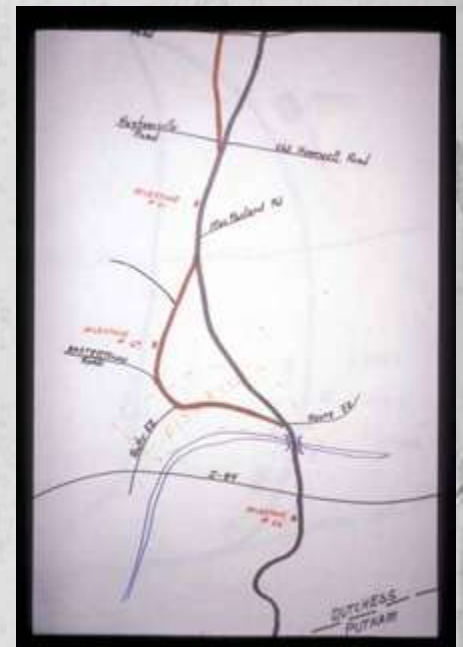
- Miles: According to Source #2, this mile marker marks 71 miles to New York City.
- Location Description: This stone is reportedly located on Route 9 just south of Old Hopewell Road, north of MacFarlane Road in front of Hark Plaza.
- History: The milestone was moved when the NYSDOT enlarged Route 9 to four lanes. The stone was later vandalized and the Youth Conservation Corp restored it in 1981.
- Latitude: 43 34.616 Longitude: -73 54.565
- Sources:
 - #1- My personal experience - default source unless otherwise noted
 - #2- [Marist College Archives & Special Collections - The Milestones of Dutchess County](#) (circa 1980s information)



View to the west.
June 2014.



View north along Rt 9.
June 2014.



Sketch describing location of milestone #71, drawn circa 1980s. Current Route 9 is in black, while the original course of the road is in red. This marker is near the top of the map.

Source: #2

6. This map, which shows the Route 9 detour of Fishkill Village, illustrates how Route 9 and Albany Post Road diverge.



View south along Rt 9. June 2014.

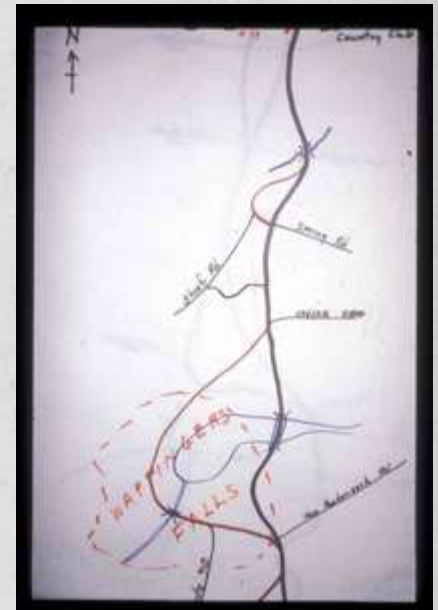
77 Miles from New York

- Miles: According to Source #2, this location should be 79 Miles to NYC. However the text on the stone clearly states it is #77.
- Location Description: Located on the west side of Route 9 just north of the intersection with Anthony Drive in Poughkeepsie.
- History: According to Source #2 (which, although it is referring to #79, it shows a picture of this stone), the stone was saved by Robert Ahmen, the former mayor of Poughkeepsie, during construction of one of his car dealerships. There is a car dealership nearby, so it is likely this is the history of this stone.
- Latitude: 41.647653 Longitude: -73.925591
- Sources:
#1- My personal experience (circa 2008-2011) - default source unless otherwise noted
#2- [Marist College Archives & Special Collections - The Milestones of Dutchess County](#) (circa 1980s information)



View to the west of the front of the stone.
Photographed April 2009.

Sketch describing location of milestone #77, drawn circa 1980s. Current Route 9 is in black, while the original course of the road is in red. This marker is at the very top of the map.
Source: #2



11. Map showing the road going around Wappingers Falls. The black line indicates Route 9 and the red line shows the original route of Albany Post Road.



View to the north along Route 9. Photographed April 2009.



View to the south along Route 9. Photographed April 2009.

80 Miles to New York

- Miles: 80 miles to New York City.
- Location Description: On the northeastern corner of the Poughkeepsie Rural Cemetery, just within the fence. Just south of Phoenix Street, on the on ramp to Route 9 southbound in Poughkeepsie, NY.
- History: In the information provided in Source #2 circa 1980s, this stone was located on the south end of the Cemetery but now was missing. However, as of 2010, it is currently present on the north end, so the information in Source #2 is incorrect.
- Latitude: 41.687288 Longitude: -73.931746
- Sources:
#1- My personal experience (circa 2008-2011) - default source unless otherwise noted
#2- [Marist College Archives & Special Collections - The Milestones of Dutchess County](#) (circa 1980s information)



View to the west of the front of the stone.
Photographed October 2010.



View to the east of the rear of the stone.
Photographed October 2010.



View to the north. Photographed October 2010.



View to the south. Photographed October 2010.

82 Miles to New York

- Miles: 82 miles to New York City.
- Location Description: On the west side of Washington Street/Route 9G, on the northeastern corner of Pulaski Park in the City of Poughkeepsie. Between Taylor Avenue and Clark Street.
- History: According to Source #3, "Another [mile marker], in the North road, near the Grand Union market, within the city limits, is to be moved into Pulaski park." The marker was moved slightly and fitted with a protective covering in September 2013.
- Latitude: 41.713289 Longitude: -73.929752 (as of June 2011)
- Sources:
 - #1- My personal experience (circa 2008-2013) - default source unless otherwise noted
 - #2- [Marist College Archives & Special Collections - The Milestones of Dutchess County](#) (circa 1980s information)
 - #3- April 30, 1960 article in the Poughkeepsie New Yorker "Historical Society Elects 5 Trustees"



View to the west of the front of the stone.
Photographed June 2011.



View to the east of back of stone.
Washington Street in background.
Photographed October 2010.



View to the north. Photographed June 2011.



Wider view to the north. Photographed June 2011.

CONTINUED ON NEXT PAGE



82 Miles to New York (continued)



Marker being protected/covered. September 2013.



Marker newly protected. November 2013.



Marker newly protected. November 2013.

83 Miles to New York

- Miles: 83 miles to New York City.
- Location Description: On the west side of Route 9 in Poughkeepsie. Just north of North Gate at Marist College. Quarter-mile north of Fulton Street.
- History: I photographed this stone in April 2009. Since then (circa 2010), I believe the stone has been moved slightly south, away from the tree area. Either that or the trees have been cut back. I have not re-GPSed the point to confirm this.
- Latitude: 41.726832
Longitude: -73.932647
- Sources:
#1- My personal experience (circa 2008-2011) - default source unless otherwise noted
#2- [Marist College Archives & Special Collections - The Milestones of Dutchess County](#) (circa 1980s information)



View to the west of the front of the stone.
Photographed April 2009.



Another view.
Photographed April 2009.



View to the east of back of stone. Route 9 and Mobil Station in background.
Photographed April 2009.

84 Miles to New York

- Miles: While the text on the stone has eroded away with time, according to Source #2, this mile marker marks 84 miles to New York City.
- Location Description: On west side of Albany Post Road/US Route 9 in Hyde Park/Poughkeepsie, NY. Between River Point Rd (150 yd) and West Dorsey Ln (400 yd). On property border between Planet Fitness and Woodwin family property (3687 Rt. 9). North of Planet Fitness and South of Woodwin property.
- History: Repaired by the Youth Corp in 1981.
- Latitude: 41.740734
Longitude: -73.930714
- Sources:
#1- My personal experience (circa 2008-2011) - default source unless otherwise noted
#2- [Marist College Archives & Special Collections - The Milestones of Dutchess County](#) (circa 1980s information)



View to the west of the front of the stone. Photographed June 2011.

Sketch describing location of milestone #66, drawn circa 1980s. Current Route 9 is in black, while the original course of the road is in red. This marker is towards the top/center of the map.



20. Map showing how old Route 9 traveled left of the present Route 9.



View to the north along Route 9. Marker located in the brush on the very left side of photo. Photographed June 2011.

85 Miles to New York

- Miles: While the text on the stone has eroded away with time, according to Source #2, this mile marker marks 85 miles to New York City.
- Location Description: Located on the east side of Route 9 between the Culinary Institute of America and Guardian Self Storage, at the end of a guard rail. Between West Dorsey Lane and St. Andrew Road, halfway up what is apparently known as Teller Hill.
- History: The stone was moved when Route 9 was expanded to four lanes in this area. Some time near November 2011, the protective housing was destroyed (vandalism? car accident?). Members of the Hyde Park Historical Society saw the damage and Carney Rhinevault took the marker and held it for safe keeping. Around May 2012, Carl and Frank Grieco worked to restore the protective stone enclosure and re-placed the marker. Since then, I believe the stone casing has been replaced again.
- Latitude: 41.755921 Longitude: -73.930569
- Sources:
 - #1- My personal experience - default source unless otherwise noted
 - #2- [Marist College Archives & Special Collections - The Milestones of Dutchess County](#) (circa 1980s information)
 - #3- Carl and Frank Grieco, and Carney Rhinevault



View to the east of the front of the stone. Photographed Dec 2008.



View to the north along Route 9. Photographed December 2008.



View to the south along Route 9. Photographed December 2008.

Photograph of Milestone 85 prior to its move when Route 9 expanded to four lanes. (Source #2)



24. The original setting of Milestone 85, before the road was made into four lanes.

86 Miles to New York

- Miles: 86 miles to New York City.
- Location Description: On the west side of Route 9, north of Kessler Road, in front of a wall bordering on the FDR estate in Hyde Park, NY.
- History: In 1965, a car hit the original stone. When personnel from the parks and recreation department came to fix it, the stone was missing. Someone saw another person put the stone in their car and drive off. The person noted the license plate and the police were informed, but the police did not think they had enough evidence to enter the car owner's house. In 1980, the Youth Corp restored the milestone, securing a sandstone monument from the Rogers Estate and using a stone cutter from Cold Spring. The new stone is erected in the same exact location as the original. After being hit by vehicles, the marker has had to be repaired twice by Carl and Frank Grieco.
- Latitude: 41.765359 Longitude: -73.930183
- Sources:
#1- My personal experience (circa 2008-2011) - default source unless otherwise noted
#2- [Marist College Archives & Special Collections - The Milestones of Dutchess County](#) (circa 1980s information)



View to the west of the front.
Photographed December 2008.



View to the north along Route 9.
Photographed December 2008.



View to the south along Route 9.
Photographed December 2008.



[Photograph](#) of milestone 86 circa 1980s. The protective covering differs from the current one. Likely the protection was again destroyed by an automobile at some point.
(Source #2)

87 Miles to New York

- Miles: While the text on the stone has eroded away with time, according to Source #2, this mile marker marks 87 miles to New York City. Additionally, the stone marks 5 miles to Poughkeepsie.
- Location Description: In the wall of the Rogers Estate. On the west side of Route 9, just south of Watson Place and north of Caywood Place.
- History: None known.
- Latitude: 41.780086
Longitude: -73.931829
- Sources:
#1- My personal experience (circa 2008-2011) - default source unless otherwise noted
#2- [Marist College Archives & Special Collections - The Milestones of Dutchess County](#) (circa 1980s information)



View to the west of the front of the stone.
Photographed April 2009.



View to the south along Route 9.
Photographed April 2009.



View to the north along Route 9. Photographed April 2009.

88 Miles to New York

- Miles: While the text on the stone cannot be seen, according to Source #2, this mile marker marks 88 miles to New York City.
- Location Description: On the west side of Albany Post Road/US 9 in Hyde Park, NY between Sherwood Place (7 yd) and Vanderbilt Park Rd (40 yd). In the bottom of a stone wall at the southern entrance of the Vanderbilt Estate (very difficult to notice). The marker has reportedly been placed in the wall on its side (Source #3), which is why you see only a sliver of it.
- History: None known.
- Latitude: 41.765359 Longitude: -73.937566
- Sources:
 - #1- My personal experience (circa 2008-2011) - default source unless otherwise noted
 - #2- [Marist College Archives & Special Collections - The Milestones of Dutchess County](#) (circa 1980s information)
 - #3- Marguerite Spratt, "Postal Mile Markers Along the Albany Post Road, Dutchess Co., NY", Hyde Park Historical Society meeting, September 25, 2012



View to the west of the front of the stone.
Photographed June 2011.



View to the north along Route 9. Photographed June 2011.



View to the south along Route 9. Photographed June 2011.



Photo of the marker circa 1980s. It was more visible then and has since been covered more by the build-up of soil. (Source #2)

89 Miles to New York

- Miles: 89 miles to New York City.
- Location Description: On the west side of Route 9 in Hyde Park on a slight rise between Scenic Drive and Shagabak Place.
- History: None known.
- Latitude: 41.808251 Longitude: -73.937612
- Sources:
#1- My personal experience (circa 2008-2011) - default source unless otherwise noted
#2- [Marist College Archives & Special Collections - The Milestones of Dutchess County](#) (circa 1980s information)



View to the west of the front of the stone. Photographed March 2009.



Wider view of the marker. Photographed March 2009.



View to the north along Route 9. Photographed March 2009.



View to the south along Route 9. Photographed March 2009.

90 Miles to New York

- Miles: While the text on the stone has eroded away with time, according to Source #2, this mile marker marks 90 miles to New York City.
- Location Description: On the west side of Route 9 in Hyde Park on the lawn of 4837 Route 9. North of Yacht Club Road.
- History: None known.
- Latitude: 41.822327
Longitude: -73.935208
- Sources:
#1- My personal experience (circa 2008-2011) - default source unless otherwise noted
#2- [Marist College Archives & Special Collections - The Milestones of Dutchess County](#) (circa 1980s information)



View to the west of the front of the stone. Photographed April 2009.



View to the south along Route 9. Photographed April 2009.



View to the north along Route 9. Photographed April 2009.



Wider view of the marker. Photographed April 2009.

91 Miles to New York

- Miles: While the text on the stone has eroded away with time, according to Source #2, this mile marker marks 91 miles to New York City.
- Location Description: On the west side of Route 9 in Hyde Park across the street from house #5020 Route 9. The protective stone house is much larger than the typical house.
- History: The milestone was hit by a car in 1981, damaging the stone house around it. Some months later, a passing motorist used a log to break the protective house apart because he objected to the church-like appearance of the top. The man was jailed for defacing a historic landmark. The judge learned the man was from California and was just passing through the area, so the judge ordered the man to keep moving and never return to Dutchess County, lest he be jailed again. Taconic State Park officials re-erected the milestone. Then again around 2010, the protective stone had to be rebuilt and was done so by Carl and Frank Grieco.
- Latitude: 41.835822 Longitude: -73.933275
- Sources:
 - #1- My personal experience (circa 2008-2011) - default source unless otherwise noted
 - #2- [Marist College Archives & Special Collections - The Milestones of Dutchess County](#) (circa 1980s information)



View to the west of the front of the stone.
Photographed May 2011.



View to the north along Route 9. Photographed
May 2011.



View to the south along Route 9.
Photographed May 2011.

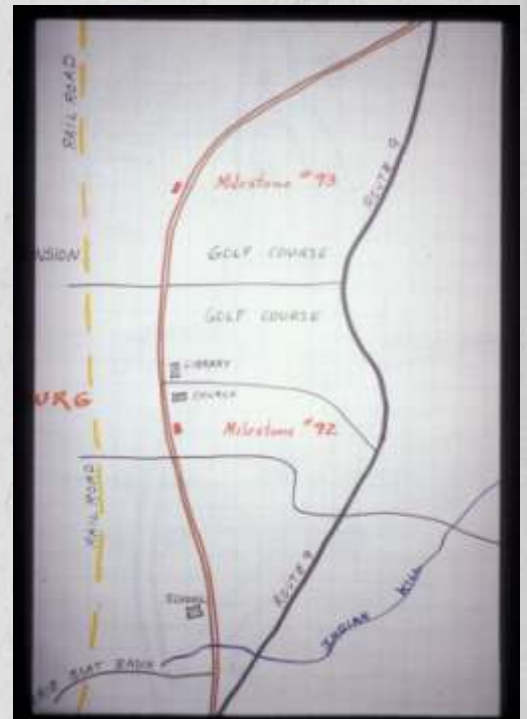
92 Miles to New York

- Miles: While the text on the stone has eroded away with time, according to Source #2, this mile marker marks 92 miles to New York City.
- Location Description: On the east side of Old Post Road in the hamlet of Staatsburg across from the Staatsburg Post Office.
- History: None known.
- Latitude: 41.849478 Longitude: -73.92863
- Sources:
#1- My personal experience (circa 2008-2011) - default source unless otherwise noted
#2- [Marist College Archives & Special Collections - The Milestones of Dutchess County](#) (circa 1980s information)



View to the east of the front of the stone. Photographed April 2009.

Sketch describing location of milestones 92 and 93, drawn circa 1980s. Current Route 9 is in black, while the original course of the road is in red. This marker is near the center left of the map. Source: #2



Wider view of the marker. Photographed April 2009.



View to the southwest. Photographed April 2009.

93 Miles to New York

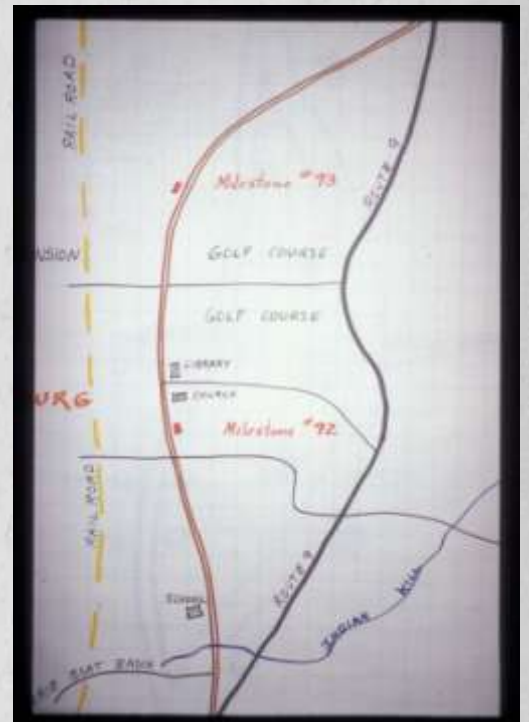
- Miles: While the text on the stone has eroded away with time, according to Source #2, this mile marker marks 93 miles to New York City.
- Location Description: On the west side of Old Post Road in Staatsburg next to a stone wall. North of 135 Old Post Road. The bottom of marker is underground/not visible.
- History: None known.
- Latitude: 41.861475 Longitude: -73.923795
- Sources:
 - #1- My personal experience (circa 2008-2011) - default source unless otherwise noted
 - #2- [Marist College Archives & Special Collections - The Milestones of Dutchess County](#) (circa 1980s information)



View to the west of the front of the stone. Photographed April 2009.



View to the northeast along Old Post Road. Photographed April 2009.



Sketch describing location of milestones 92 and 93, drawn circa 1980s. Current Route 9 is in black, while the original course of the road is in red. This marker is near the center top of the map. Source: #2



View to the north along Old Post Road. Photographed April 2009.

View to the south along Old Post Road. April 2009.



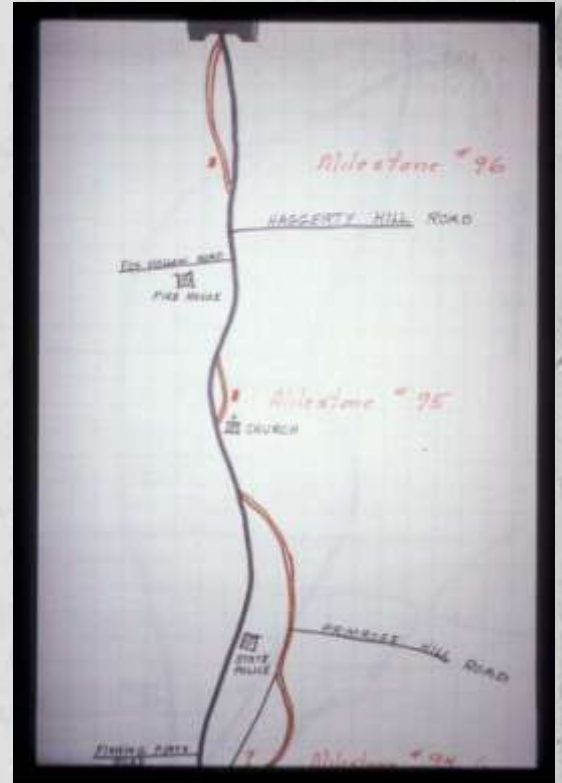
95 Miles to New York

- Miles: While the text on the stone has eroded away with time, according to Source #2, this mile marker marks 95 miles to New York City.
- Location Description: On the east side of Route 9 in Rhinebeck just south of intersection with Delano Drive (125 yd). The marker is located far up the side of road. Visible in the winter but may not be very visible in other seasons.
- History: None known.
- Latitude: 41.886314
Longitude: -73.910665
- Sources:
#1- My personal experience (circa 2008-2011) - default source unless otherwise noted
#2- [Marist College Archives & Special Collections - The Milestones of Dutchess County](#) (circa 1980s information)



View to the east of the front of the stone.
Photographed February 2011.

Sketch describing location of milestones 95 and 96, drawn circa 1980s. Current Route 9 is in black, while the original course of the road is in red. This marker is near the center top of the map.
Source: #2



View to the east along Old Post Road.
Photographed February 2011.

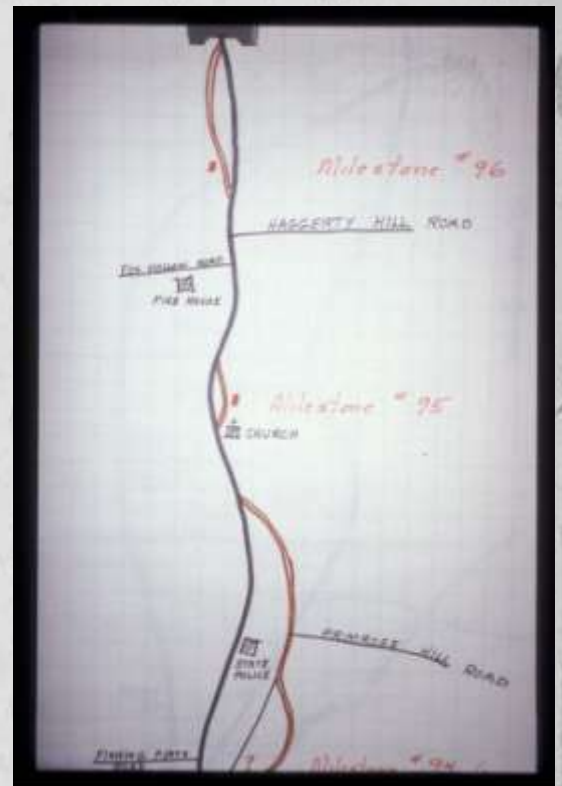
96 Miles to New York

- Miles: 96 miles to New York City.
- Location Description: On the west side of Wheeler Road in Rhinebeck in Rhinebeck, NY. On the southern end of Wheeler Road.
- History: None known.
- Latitude: 41.900459
Longitude: -73.91167
- Sources:
#1- My personal experience (circa 2008-2011) - default source unless otherwise noted
#2- [Marist College Archives & Special Collections - The Milestones of Dutchess County](#) (circa 1980s information)



View to the west of the front of the stone. Photographed June 2011.

Sketch describing location of milestones 95 and 96, drawn circa 1980s. Current Route 9 is in black, while the original course of the road is in red. This marker is near the center top of the map. Source: #2



View to the south along Wheeler Road. Photographed June 2011.

97 Miles to New York

- Miles: 97 miles to New York City.
- Location Description: On the west side of Route 9 in Rhinebeck between Wyant Drive and Ackert Hook Road. In a depression/trench near the road.
- History: The milestone was restored and protected by the Rhinebeck Historical Society.
- Latitude: 41.913231
Longitude: -73.906576
- Sources:
#1- My personal experience (circa 2008-2011) - default source unless otherwise noted
#2- [Marist College Archives & Special Collections - The Milestones of Dutchess County](#) (circa 1980s information)



View to the west of the front of the stone. Photographed June 2011.



View to the south along Route 9. Photographed June 2011.



View to the east. Photographed June 2011.

98 Miles to New York

- Miles: 98 miles to New York City.
- Location Description: On the west side of Route 9/Mill Street in Rhinebeck between Rockefeller Ln (225 yd) and South Street (70 yd). Tall stone in the wall of the Astor Home for Children.
- History: None known.
- Latitude: 41.92446
Longitude: -73.912414
- Sources:
#1- My personal experience (circa 2008-2011) - default source unless otherwise noted
#2- [Marist College Archives & Special Collections - The Milestones of Dutchess County](#) (circa 1980s information)



View to the west of the front of the stone. Photographed June 2011.



View to the south along Route 9. Photographed June 2011.



View to the north along Route 9. Photographed June 2011.

99 Miles to New York

- Miles: While the text on the stone has eroded away with time, according to Source #2, this mile marker marks 99 miles to New York City.
- Location Description: On the west side of Montgomery Street in Rhinebeck, NY between Old Post Rd (250 yd) and Astor Dr (500 yd). On lawn of private property.
- History: None known.
- Latitude: 41.937809 Longitude: -73.916067
- Sources:
#1- My personal experience (circa 2008-2011) - default source unless otherwise noted
#2- [Marist College Archives & Special Collections - The Milestones of Dutchess County](#) (circa 1980s information)



View to the west of the front of the stone. Photographed June 2011.



View to the north along Montgomery Street. Photographed June 2011.



View to the south along Montgomery Street. Photographed June 2011.

Sketch describing location of milestones 99, 100, & 101, drawn circa 1980s. Current Route 9 is in black, while the original course of the road is in red. This marker is at the very bottom of the map.

Source: #2



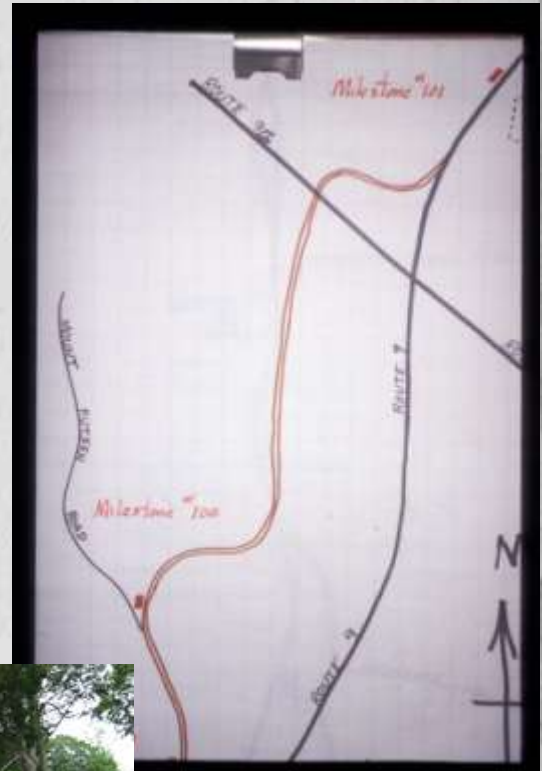
100 Miles to New York

- Miles: 100 miles to New York City.
- Location Description: On the west side of Old Post Road in Rhinebeck, NY, only a couple feet north of the intersection of Old Post Road with Mount Rusten Road.
- History: Originally located further north on Old Post Road, but later moved to the intersection.
- Latitude: 41.941767 Longitude: -73.914999
- Sources:
#1- My personal experience (circa 2008-2011) - default source unless otherwise noted
#2- [Marist College Archives & Special Collections - The Milestones of Dutchess County](#) (circa 1980s information)



Sketch describing location of milestones 99, 100, & 101, drawn circa 1980s. Current Route 9 is in black, while the original course of the road is in red. This marker is towards the bottom of the map.

Source: #2



View to the north. Marker in center of photo. Old Post Road on right side, Mount Rusten Road on left side. June 2011.

View to the west of the front of the stone. Photographed June 2011.



View to the north along Old Post Road. Photographed June 2011.



View to the southwest. Mount Rusten Road in background. Photographed June 2011.

101 Miles to New York

- Miles: 101 miles to New York City.
- Location Description: On the west side of Route 9 in Rhinebeck, NY at LeGrand Real Estate, among a number of signs. Just south of Enterprise Drive.
- History: None known.
- Latitude: 41.958652 Longitude: -73.892748
- Sources:
#1- My personal experience (circa 2008-2011) - default source unless otherwise noted
#2- [Marist College Archives & Special Collections - The Milestones of Dutchess County](#) (circa 1980s information)



View to the west of the front of the stone. Photographed April 2009.

Sketch describing location of milestones 99, 100, & 101, drawn circa 1980s. Current Route 9 is in black, while the original course of the road is in red. This marker is on the top right of the map.

Source: #2



View to the north. Photographed April 2009.



View to the southwest. Photographed April 2009.

102 Miles to New York

- Miles: 102 miles to New York City.
- Location Description: On the west side of Route 9 in Red Hook, NY, between either end of Old Post Road. Across from 7100 Albany Post Road. Border of Rhinebeck and Red Hook.
- History: The stone was in good shape circa 1980s, but as of 2009 it has been knocked over and become overgrown.
- Latitude: 41.970738 Longitude: -73.883914
- Sources:
#1- My personal experience (circa 2008-2011) - default source unless otherwise noted
#2- [Marist College Archives & Special Collections - The Milestones of Dutchess County](#) (circa 1980s information)



View to the west of the front of the stone. Photographed April 2009.



Stone is overgrown. Photographed April 2009.



[Photo](#) of the marker circa 1980s.



Wide view to the west. Photographed April 2009.



View to the west. Top of protective house can be seen behind the stone. Photographed April 2009.

103 Miles to New York

- Miles: 103 miles to New York City.
- Location Description: On the west side of Route 9 in Red Hook, NY, between Metzger Road and Old Farm Road. Across from Ulster Savings Bank; near CarQuest Auto Parts.
- History: None known.
- Latitude: 41.984007
Longitude: -73.882003
- Sources:
#1- My personal experience (circa 2008-2011) - default source unless otherwise noted
#2- [Marist College Archives & Special Collections - The Milestones of Dutchess County](#) (circa 1980s information)



View to the west of the front of the stone. Photographed April 2009.



View to the north. CarQuest Auto Parts sign in background. Photographed April 2009.



View to the east. Bank can be seen across the street. Photographed April 2009.

104 Miles to New York

- Miles: 104 miles to New York City.
- Location Description: On the west side of Route 9 in Upper Red Hook between either end of Old Post Road in the Village of Red Hook. Across from 7582 South Broadway.
- History: Restored by the Red Hook Historical Club in 1976.
- Latitude: 41.998462
Longitude: -73.873627
- Sources:
#1- My personal experience (circa 2008-2011) - default source unless otherwise noted
#2- [Marist College Archives & Special Collections - The Milestones of Dutchess County](#) (circa 1980s information)



View to the west of the front of the stone. Photographed April 2009.



Another view of the marker. Photographed April 2009.



View to the north along Route 9. Photographed April 2009.

107 Miles to New York

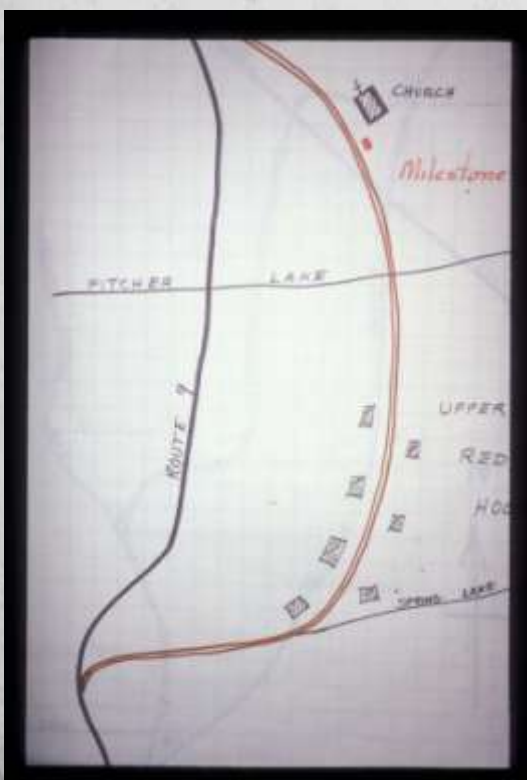
- Miles: 107 miles to New York City.
- Location Description: On the east side of Old Post Road North in Uppper Red Hook, NY between Albany Post Road/US 9 (600 yd) and Starbarrack Rd (50 yd). In wall of St. John's Reformed Church.
- History: None known.
- Latitude: 42.030868 Longitude: -73.844875
- Sources:
#1- My personal experience (circa 2008-2011) - default source unless otherwise noted
#2- [Marist College Archives & Special Collections - The Milestones of Dutchess County](#) (circa 1980s information)



View to the east. Photographed June 2011.



View to the east of the front of the stone. Photographed June 2011.



Sketch describing location of milestone, drawn circa 1980s. Current Route 9 is in black, while the original course of the road is in red. This marker is toward the top of the map.
Source: #2



View to the north along Old Post Road North. Photographed June 2011.

108 Miles to New York

- Miles: While the text on the stone has eroded away with time, according to Source #2, this mile marker marks 108 miles to New York City.
- Location Description: On the west side of Route 9 in Milan, NY, 150 yds from East Kerley Corners Road North (north of Scism Road). Red stone. Hard to see behind a guard rail over a small creek.
- History: None known.
- Latitude: 42.044401 Longitude: -73.847523
- Sources:
#1- My personal experience (circa 2008-2011) - default source unless otherwise noted
#2- [Marist College Archives & Special Collections - The Milestones of Dutchess County](#) (circa 1980s information)



View to the west of the front of the stone.
Photographed August 2010.



Another view of the marker. Photographed
August 2010.



View to the north along Route 9. Photographed
August 2010.



View to the south along Route 9. Photographed
August 2010.

109 Miles to New York

- Miles: While the text on the stone has eroded away with time, according to Source #2, this mile marker marks 109 miles to New York City.
- Location Description: On the west side of Route 9 in Upper Red Hook at the northern border of Dutchess County with Columbia County. Located next to a Dutchess County sign and historic sign about origin of the Dutchess name.
- History: None known.
- Latitude: 42.056548
Longitude: -73.845153
- Sources:
#1- My personal experience (circa 2008-2011) - default source unless otherwise noted
#2- [Marist College Archives & Special Collections - The Milestones of Dutchess County](#) (circa 1980s information)



View to the west of the front of the stone. Photographed June 2011.



View toward the north. Photographed June 2011.



View to the south. Photographed June 2011.

Columbia County, New York

[{Back to Top}](#)

109-116 Miles from New York

- Miles: *Unknown miles from New York City (between 109 and 116 miles).*
- Location Description: *White stone. On the northwest side of US Route 9 in Livingston, NY between Sparrow Bush Road (75 yd) and Gravel Bank Road (1,600 yd).*
- History: *None known.*
- Latitude: *42° 06.923'*
Longitude: *-73° 48.271'*
- Sources:
#1- My personal experience - default source unless otherwise noted



View to the northwest. Photographed August 2010.



View to the south. Photographed August 2010.



View to the north. Photographed August 2010.

116 Miles from New York

- Miles: 116 miles from New York City.
- Location Description: White stone. At the Livingston town border. On the east side of US Route 9 in Livingston, NY between County Route 19/County Route 52 (50 yd) and County Route 10 (50 yd).
- History: None known.
- Latitude: 42° 08.377'
Longitude: -73° 46.991'
- Sources:
#1- My personal experience - default source unless otherwise noted



View to the east. Photographed August 2010.



View to the north. Photographed August 2010.



View to the south. Photographed August 2010.

118 Miles from New York

- Miles: 118 miles from New York City.
- Location Description: White stone. On the west side of US Route 9 in Hudson, NY between Treeland Farm Road (200 yd) and Stickles Road (550 yd). In front of "Stone House Farm."
- History: None known.
- Latitude: 42° 09.618'
Longitude: -73° 46.173'
- Sources:
#1- My personal experience - default source unless otherwise noted



View to the west. Photographed August 2010.



View to the south. Photographed August 2010.



View to the north.
Photographed August 2010.

118-134 Miles from New York

- Miles: *Unknown miles from New York City. (Between 134 and 118 – perhaps 126)*
- Location Description: *West side of State Route 9H in Claverack-Red Mills, NY between Orchard Road North (750 yd) and Fish and Game Road/County Hwy 18/County Hwy 83 (600 yd). Just north of house #361. White stone.*
- History: *None known.*
- Latitude: *42° 14' 45"*
Longitude: *-73° 43' 52"*
- Sources:
#1- My personal experience - default source unless otherwise noted



View to the west of the front of the stone. Photographed September 2011.



View to the south. Photographed September 2011.



View to the north. Photographed September 2011.

133 Miles from New York

- Miles: *133 miles from New York City*
- Location Description: *On the east side of Route 9H just north of Genovese Road in Kinderhook, NY.*
- History: *None known.*
- Latitude: *42.352779°*
Longitude: *-73.705144°*
- Sources:
#1- My personal experience - default source unless otherwise noted
#2- Email from Mike Almon, June 2014



Photo by Mike Almon, 2014.

134 Miles from New York

- Miles: 134 miles from New York City.
- Location Description: West side of State Route 9H in Kinderhook, NY at the intersection with Martin Van Buren Home Access Road. White stone. Just north of a sign pointing west to Stuyvesant Falls (1 mile away). Just north of sign for Roxbury Farm Commercial Delivery Entrance.
- History: None known.
- Latitude: 42° 22' 04"
Longitude: -73° 42' 44"
- Sources:
#1- My personal experience - default source unless otherwise noted



View to the west of the front of the stone. Photographed September 2011.



View to the south. Photographed September 2011.

137(?) Miles from New York

- Miles: 137? miles from New York City (hard to read)
- Location Description: On the west side of Albany Avenue, just north of Sunset Avenue, in Kinderhook, NY.
- History: None known.
- Latitude: 42.40043°
Longitude: -73.70261°
- Sources:
#1- My personal experience - default source unless otherwise noted
#2- Email from Mike Almon, June 2014



Photo by Mike Almon, 2014.

V Miles from Hudson

- Miles: *V Miles from Hudson.*
- Location Description: *White stone. On the south side of US Route 9 in Hudson, NY 600 yards from John Avenue, in front of a restaurant.*
- History: *None known.*
- Latitude: *42° 11.078'*
Longitude: *-73° 45.819'*
- Sources:
#1- My personal experience - default source unless otherwise noted



View to the south. Photographed August 2010.



View to the north. Photographed August 2010.



View to the east.
Photographed
August 2010.

Rensselaer County, New York

[{Back to Top}](#)

6 Miles from Albany

- Miles: 6 miles from Albany
- Location Description: On the west side of Route 9 just north of Schuurman Road, located in front of the Schodack Town Hall, in East Greenbush, NY.
- History: None known.
- Latitude: 42.56574°
Longitude: -73.68344 °
- Sources:
#1- My personal experience - default source unless otherwise noted
#2- Email from Mike Almon, June 2014



Photo by Mike Almon, 2014.

4 Miles from Albany

- Miles: *4 miles from Albany*
- Location Description: *On the west side of Route 9 just north of Park Avenue in East Greenbush, NY.*
- History: *None known.*
- Latitude: *42.59117°*
Longitude: *-73.7024°*
- Sources:
#1- My personal experience - default source unless otherwise noted
#2- Email from Mike Almon, June 2014



Photo by Mike Almon, 2014.

** Since I have not seen this marker in person, I do not have a close-up photo of the plaque. **

Other Locations: New York Historical Society

[{Back to Top}](#)

1 Mile from New York

- Miles: *1 Mile from City Hall New York*
- Location Description: *In the New York Historical Society Museum*
- History: *This milestone, from the series of 1822-23, was originally located on the west side of the Bowery, opposite Rivington Street. Marble cutter Francis Kain (ca. 1786-1844), who had a marble yard at 359 Greenwich Street, supplied and cut the stones for this series. This milestone remained in place until the spring of 1926, when it was struck and broken by a coal wagon drawn by a runaway horse.*
- Sources:
#1- New York Historical Society - <http://staging.nyhistory.org/exhibit/milestone-1> - accessed 4/16/2017



Photo from the NY Historical Society

5 Miles from New York

- Miles: *5 Miles from City Hall New York*
- Location Description: *In the New York Historical Society Museum*
- History: *Milestones performed an essential service for travelers in early America. The earliest milestones in Manhattan were placed along the west side of the Post Road leading from New York to Kingsbridge in 1769. This milestone, from the series of 1822-1823, was installed at Third Avenue and 77th Street. Marble cutter Francis Kain (ca. 1786-1844), who had a marble yard at 359 Greenwich Street, supplied and cut the stones for this series.*
- Sources:
#1- New York Historical Society - <http://staging.nyhistory.org/exhibit/milestone-3> - accessed 4/16/2017



Photo from the NY Historical Society

7 Miles from New York

- Miles: *7 Miles from City Hall New York*
- Location Description: *In the New York Historical Society Museum*
- History: *This milestone was originally located on the west side of Third Avenue between 116th and 117th streets in Manhattan. It remained in place until 1927, when it was broken by a truck and left unnoticed on the sidewalk for three months. A resident of the block, N. Salinitro, notified the Society and the stone was brought in for preservation.*
- Sources:
#1- New York Historical Society - <http://staging.nyhistory.org/exhibit/milestone-2> - accessed 4/16/2017



Photo from the NY Historical Society

10 Miles from New York

- Miles: *10 Miles from City Hall New York*
- Location Description: *In the New York Historical Society Museum*
- History: *The completion in 1812 of the new City Hall necessitated a resetting of milestones if their locations were to be kept in true conformity from a point of origin at the center of municipal government. This milestone stood on Kingsbridge Road (now Broadway) at or near West 170th Street.*
- Sources:
#1- *New York Historical Society* - <http://staging.nyhistory.org/exhibit/milestone> - accessed 4/16/2017



Photo from the NY Historical Society

16 Miles to New York

- Miles: *16 Miles to N. York*
- Location Description: *In the New York Historical Society Museum*
- History: *This milestone originally stood on the New Boston Post Road between present Corsa and Fenton Avenues in the Bronx. It was moved a short distance around 1823 to north of East 222nd Street.*
- Sources:
#1- *New York Historical Society* - <http://staging.nyhistory.org/exhibit/milestone-o> - accessed 4/16/2017



Photo from the NY Historical Society



Photo from the NY Historical Society