

Historic Mile Markers: Route 22

Updated 7/1/2018

List of Markers: Westchester County, NY


- 37 miles
- 39? miles
- 42 or 43 miles
- 44 miles
- 45? miles
- 48 miles

Westchester County, New York


[{Back to Top}](#)

37 miles from New York

- Miles: 37 miles from New York
- Location Description: On Bedford Road/Route 22 in Armonk, NY between Cox Avenue/Byram Lake Road (150 yd) and Sterling Road South (350 yd).
- History: None known.
- Latitude: 41° 07' 34"
Longitude: -73° 41' 36"
- Sources:
#1- My personal experience - default source unless otherwise noted



All photos from April 2012.



39? miles from New York


- Miles: 39? miles from New York
- Location Description: On the west side of Route 22 (Armonk-Bedford Road) in Armonk, NY , approximately 1,200 feet north of Upland Lane.
- History: None known.
- Latitude: 41° 09.006'
Longitude: -73° 41.082'
- Sources:
#1- My personal experience - default source unless otherwise noted



Photos of the marker. May 2017.

41? miles from New York

- Miles: 41? miles from New York (should be 41 based on mileage of other stones, but not sure if it reads 41 on the actual stone)
- Location Description: On the west side of Route 22 (Old Post Road) in Armonk, NY, 1,000 feet north of Woodcrest Drive.
- History: None known.
- Latitude: 41° 10.187'
Longitude: -73° 40.206'
- Sources:
#1- My personal experience - default source unless otherwise noted



Photos of the marker. February 2017.

42 or 43 miles from New York

- Miles: 42 or 43 miles from New York
- Location Description: On the west side of Old Post Road/Route 22 in Bedford, NY at Northwind Kennels.
- History: None known.
- Latitude: 41.193767192°
Longitude: -73.656496537°
- Sources:
#1- My personal experience - default source unless otherwise noted



View to the west of the marker. April 2009.



View north.
April 2009.



View south.
April 2009.



44 miles from New York

- Miles: 44 miles from New York
- Location Description: On the west side of Old Post Road/Route 22/Cantitoe Street in downtown Bedford, NY. In front of the Arcade Building.
- History: None known.
- Latitude: 41.204294986°
Longitude: -73.644596423°
- Sources:
#1- My personal experience - default source unless otherwise noted



View of the marker. April 2009.



View to the southeast. April 2009.



View to the east of the back of the stone. April 2009.



View to the northwest. April 2009.



45 (?) miles from New York

- Miles: 45? miles from New York
- Location Description: On the west side of Old Post Road/Route 121 in Bedford, NY north of Indian Hill Road.
- History: None known.
- Latitude: 41.214228839°
Longitude: -73.634315683°
- Sources:
#1- My personal experience - default source unless otherwise noted



View of the marker. April 2009.



View to the northeast. April 2009.



View to the southwest. April 2009.

48 miles from New York

- Miles: 48 miles from New York
- Location Description: On the west side of Old Post Road/Route 121 in Pound Ridge, NY north of the Cross River Reservoir and approximately 800 feet north of the intersection with Upper Hook Road.
- History: None known.
- Latitude: 41.247016481°
Longitude: -73.617403002°
- Sources:
#1- My personal experience - default source unless otherwise noted



View of the marker. April 2009.



View of the marker. April 2009.



View to the north. April 2009.